



Be a citizen scientist by using your smart phone.

#bqrap #osprey

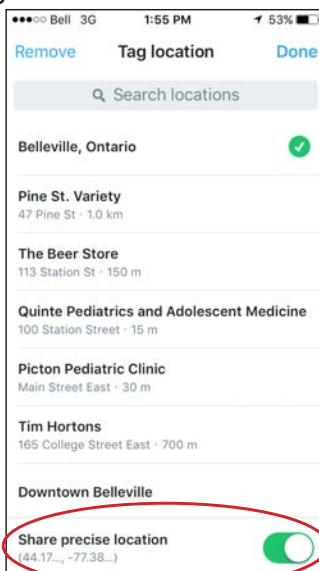
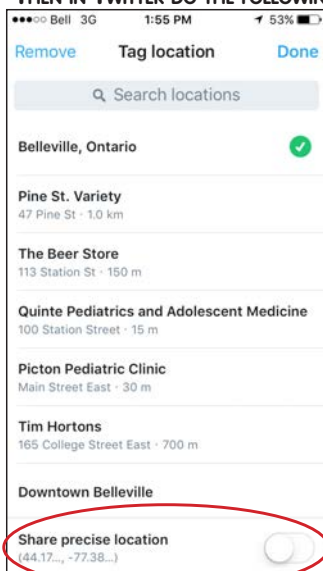
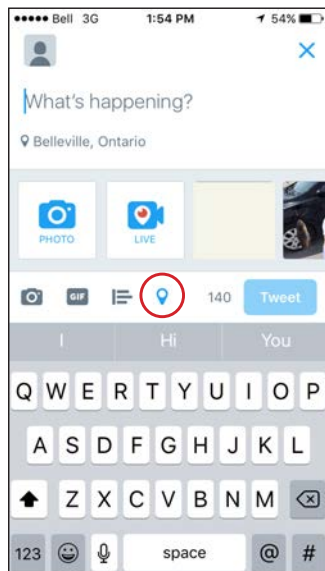
Why? The Bay of Quinte Remedial Action Plan is looking for citizen scientists to help locate and monitor Osprey/Eagle nests around the Bay of Quinte. The goal is to establish a long-term monitoring program to ensure the Osprey/Eagle populations remain healthy and abundant.

How? Citizen scientists are being challenged to use their smart phones to capture details about Ospreys/Eagles that include: arrival date, nest location, whether the nest is active or not, the number of fledglings and departure date for the fall migration. It's a simple process.

- 1 - Ensure that the location settings are activated on the smart phone.
- 2 - Open Twitter
- 3 - Select Tweet,
- 4 - Click the location tag and Share precise location
- 5 - Compose your tweet, add your pictures and use the hashtags #bqrap and #osprey and post
- 6 - Make sure that you **complete your post from the nest site**, otherwise the post will not be accurately located. Now, you are a citizen scientist!

TURN ON THE LOCATION SETTING ON YOUR SMART PHONE.

THEN IN TWITTER DO THE FOLLOWING



Select Tweet
Click the blue location icon.
The tag location screen will open.

The "share precise location" is located at the bottom of the screen.

Clicked on the icon and it will turn green/blue.
Click Done.

Then compose your Tweet

Once this is done the tweet and pictures will be captured with precise location.



Bay of Quinte
Remedial Action Plan
Healthy Bay • Healthy Community
www.bqrap.ca